



UPSHUR COUNTY COMMISSIONERS COURT

GILMER, TEXAS

COMMISSIONERS COURT

SPECIAL SESSION

DECEMBER 23, 1994

9:00 AM

Approve minutes of the previous meeting.

Approve permit applications for use of Upshur County right of way.

Approve payroll changes.

Approve payment of the bills now due.

Appoint Ann Stevens to the Child Protective Board.

Approve issuing December payroll checks.

Advertise to sell a diesel tank, air compressor, a one ton truck and a Gradall for Pct. 1 and 2.

RECORDED
INDEXED
DEC 23 1994
COUNTY CLERK
UPSHUR COUNTY, TEXAS

Everett Dean
County Judge



UPSHUR COUNTY COMMISSIONERS COURT

GILMER, TEXAS

12-23-1994

Commissioners Court met in Special Session. All members present.

Motion by Tommy Eatherton seconded by David Loyd to approve minutes of previous meeting dated 12-12-1994. Motion carried.

Motion by Tommy Eatherton seconded by David Loyd to approve Special Road Use Agreement Contract submitted by Earnest Redfearn to haul logs from FM 852 to Buffalo Road. Motion carried. Copy attached.

Motion by David Loyd seconded by Tommy Eatherton to approve Special Road Use Agreement Contract submitted by Johnson Timber Co. to haul logs on Red Maple to FM 1795. Motion carried. Copy attached.

Motion by Tommy Eatherton seconded by David Loyd to approve Special Road Use Agreement Contract submitted by Nolen Construction to haul equipment on unnamed county road off FM 1795, third road to right after turning off 154. Motion carried. Copy attached.

Motion by Tommy Eatherton seconded by David Loyd to approve Special Road Use Agreement Contract submitted by Weyerhaeuser to haul logs on Giraffe Road 1 mile North of F.M. 852. Motion carried. Copy attached.

Motion by Gaddis Lindsey seconded by Tommy Stanley to approve Special Road Use Agreement submitted by Ted Davis Timber to haul logs on Hwy 154 on Bob White about 1 mile. Motion carried. Copy attached.

Motion by Gaddis Lindsey seconded by Tommy Stanley to approve Special Road Use Agreement Contract submitted by Lasco, Inc. to haul logs on North Point Pleasant Road and Fir. Motion carried. Copy attached.

Motion by Tommy Stanley seconded by Gaddis Lindsey to approve Special Road Use Agreement submitted by Weyerhaeuser to haul logs on Begonia Road from intersection of Hwy 155 to Scott Road, Scott Road to the end where private road begins, Note only 2/10's of Scott Road is oil top-restis iron ore. Motion carried. Copy attached.

Motion by Gaddis Lindsey seconded by David Loyd to approve Permit Application submitted by GTE to bury a cable along the east ROW of North Phillip Springs north of Cannon Street to intersection of Willow Oak Road and N. Phillip Springs Road. Motion carried. Copy attached.

Motion by Gaddis Lindsey seconded by Tommy Stanley to approve payment of bills now due. Motion carried. Copy attached.

Motion by Tommy Stanley seconded by Gaddis Lindsey to approve placing Jury Selection System into minutes. Motion carried. Copy attached.

Motion by David Loyd seconded by Gaddis Lindsey to approve appointment of Ann Stevens to Child Protective Board. Motion carried.

Motion by Gaddis Lindsey seconded by Tommy Stanley to approve advertising for bids to sell a diesel tank, air compressor, a one ton truck and a gradall for Precint 1 and 2. Bids to be opened January 23, 1995. Motion carried

Motion by Gaddis Lindsey seconded by Tommy Eatherton to approve payroll register. Motion carried. Copy attached.

Motion by Gaddis Lindsey seconded by David Loyd to adjourn. Motion carried.

Attendance Sheet placed into minutes.



UPSHUR COUNTY COMMISSIONERS COURT
GILMER, TEXAS

JUDGE EVERETT DEAN

Gaddis Lindsey

COMMISSIONER GADDIS LINDSEY

Tommy P. Stanley

COMMISSIONER TOMMY STANLEY

COMMISSIONER DAVID LOYD

Tommy Eatherton

COMMISSIONER TOMMY EATHERTON

SPECIAL ROAD USE AGREEMENT CONTRACT

THE STATE OF TEXAS . X
COUNTY OF UPSHUR X

KNOW ALL MEN BY THESE PRESENTS

The undersigned Earnest Redfearn, hereinafter referred to as First Party, enters into and makes an agreement with Upshur County Commissioner of Precinct No. 4, Upshur County, Texas, and in order to get material to market it is necessary to use a portion of Upshur County roads located in Precinct No. 4, over which Commissioner has jurisdiction and obligation to maintain in good repair, and both parties being aware of possible damage to said roads as a result of hauling on and over same, enter into the following agreement:

1.
First Party agrees to use only that section of (describe exact route, direction and miles in tenths) _____

FM 852 to Buffalo Road

2.
First Party agrees to use its vehicles in such a manner as not to block or interfere with other traffic on said road, so that said road will be open to travel by the public at all times.

3.
First Party agrees to grade, maintain and otherwise repair said road, using its own equipment, labor and materials, if any needed, during the duration of time that First Party is removing logs from its lands located in Precinct No. 4, Upshur County.

4.
First Party agrees to put said road back into the same condition as it was prior to the commencement of hauling operations on the part of First Party.

5.
First Party agrees to POST SURETY BOND or CASH BOND in the amount of \$ _____ to Upshur County Commissioner's Court to insure performance of agreement.

6.
Nothing herein shall be construed as a waiver by the Commissioner of the authority granted him by Article 6702-1, V.A.C.S., but the rights and authority granted the Commissioner by the terms of Article 6702-1, V.A.C.S., are expressly reserved by the Commissioner in the event First Party fails to abide by the conditions above set forth.

Earnest Redfearn
First Party Signature
Rt. 4 Box 380
Street or Box
Texarkana, Ark. 75502
City, State and Zip Code
501-653-2597
Telephone

Timber Tract
12-22-94
Date Signed

Permit issued for a period not to exceed 90 days

[Signature]
County Judge
[Signature]
Commissioner 1
[Signature]
Commissioner 2
[Signature]
Commissioner 3
[Signature]
Commissioner 4

Date Signed

FILED
REX A. SHAW
COUNTY CLERK

94 DEC 23 AM 9:12

SPECIAL ROAD USE AGREEMENT CONTRACT

THE STATE OF TEXAS X
COUNTY OF UPSHUR X

KNOW ALL MEN BY THESE PRESENTS

The undersigned Johnson Timber Co., hereinafter referred to as First Party, enters into and makes an agreement with Upshur County Commissioner of Precinct No. 3, Upshur County, Texas, and in order to get material to market it is necessary to use a portion of Upshur County roads located in Precinct No. 3, over which Commissioner has jurisdiction and obligation to maintain in good repair, and both parties being aware of possible damage to said roads as a result of hauling on and over same, enter into the following agreement:

1.
First Party agrees to use only that section of (describe exact route, direction and miles in tenths) Red Maple to FM1795

2.
First Party agrees to use its vehicles in such a manner as not to block or interfere with other traffic on said road, so that said road will be open to travel by the public at all times.

3.
First Party agrees to grade, maintain and otherwise repair said road, using its own equipment, labor and materials, if any needed, during the duration of time that First Party is removing logs from its lands located in Precinct No. 4, Upshur County.

4.
First Party agrees to put said road back into the same condition as it was prior to the commencement of hauling operations on the part of First Party.

5.
First Party agrees to POST SURETY BOND or CASH BOND in the amount of \$ to Upshur County Commissioner's Court to insure performance of agreement.

6.
Nothing herein shall be construed as a waiver by the Commissioner of the authority granted him by Article 6702-1, V.A.C.S., but the rights and authority granted the Commissioner by the terms of Article 6702-1, V.A.C.S., are expressly reserved by the Commissioner in the event First Party fails to abide by the conditions above set forth.

Georgia Johnson
First Party Signature

Rt. 5 Box 182-H

Street or Box

Kilgore, Tx. 75644

City, State and Zip Code

903-725-6946

Telephone

Wells

Timber Tract

12-21-94

Date Signed

Permit issued for a period not to exceed 90 days

County Judge

Commissioner 1

Commissioner 2

Commissioner 3

Commissioner 4

Date Signed

FILED
REX A. SHAW
COUNTY CLERK
94 DEC 23 AM 9:42
UPSHUR COUNTY, TX.
BY

SPECIAL ROAD USE AGREEMENT CONTRACT

THE STATE OF TEXAS . X
COUNTY OF UPSHUR X

KNOW ALL MEN BY THESE PRESENTS

The undersigned Nolen Construction, hereinafter referred to as First Party, enters into and makes an agreement with Upshur County Commissioner of Precinct No. 4, Upshur County, Texas, and in order to get material to market it is necessary to use a portion of Upshur County roads located in Precinct No. 4, over which Commissioner has jurisdiction and obligation to maintain in good repair, and both parties being aware of possible damage to said roads as a result of hauling on and over same, enter into the following agreement:

1.
First Party agrees to use only that section of (describe exact route, direction and miles in tenths) _____

Unnamed county road off FM 1795. third road to right after turning off 154.

2.
First Party agrees to use its vehicles in such a manner as not to block or interfere with other traffic on said road, so that said road will be open to travel by the public at all times.

3.
First Party agrees to grade, maintain and otherwise repair said road, using its own equipment, labor and materials, if any needed, during the duration of time that First Party is ~~removing~~ hauling equipment from its lands located in Precinct No. 4, Upshur County, and gravel to build an oil field location.

4.
First Party agrees to put said road back into the same condition as it was prior to the commencement of hauling operations on the part of First Party.

5.
First Party agrees to POST SURETY BOND or CASH BOND in the amount of \$ _____ to Upshur County Commissioner's Court to insure performance of agreement.

6.
Nothing herein shall be construed as a waiver by the Commissioner of the authority granted him by Article 6702-1, V.A.C.S., but the rights and authority granted the Commissioner by the terms of Article 6702-1, V.A.C.S., are expressly reserved by the Commissioner in the event First Party fails to abide by the conditions above set forth.

Steve Hunter
First Party Signature

Box 7130

Street or Box

Longview, Tx. 75607

City, State and Zip Code

903-758-5898

Telephone

Timber Tract

12-21-94

Date Signed

Permit issued for a period not to exceed 90 days

[Signature]
County Judge

Gaddis Lindsey
Commissioner 1

Johnny R. Slats
Commissioner 2

David Kozl
Commissioner 3

Tommy [Signature]
Commissioner 4

Date Signed

FILED
REX A SHAW
COUNTY CLERK
91 DEC 23 AM 9:12
UPSHUR COUNTY, TX.
OFFICE

SPECIAL ROAD USE AGREEMENT CONTRACT

THE STATE OF TEXAS X

KNOW ALL MEN BY THESE PRESENTS

COUNTY OF UPSHUR X

The undersigned W. Dyrhiser, hereinafter referred to as First Party, enters into and makes an agreement with Upshur County Commissioner of Precinct No. 4, Upshur County, Texas, and in order to get material to market it is necessary to use a portion of Upshur County roads located in Precinct No. 4, over which Commissioner has jurisdiction and obligation to maintain in good repair, and both parties being aware of possible damage to said roads as a result of hauling on and over same, enter into the following agreement:

1.
First Party agrees to use only that section of (describe exact route, direction and miles in tenths) Cattle Road 1 mile North of F.M. 852.

2.
First Party agrees to use its vehicles in such a manner as not to block or interfere with other traffic on said road, so that said road will be open to travel by the public at all times.

3.
First Party agrees to grade, maintain and otherwise repair said road, using its own equipment, labor and materials, if any needed, during the duration of time that First Party is removing Timber from its lands located in Precinct No. 4, Upshur County.

4.
First Party agrees to put said road back into the same condition as it was prior to the commencement of hauling operations on the part of First Party.

5.
First Party agrees to POST SURETY BOND or CASH BOND in the amount of \$ 0 to Upshur County Commissioner's Court to insure performance of agreement.

6.
Nothing herein shall be construed as a waiver by the Commissioner of the authority granted him by Article 6702-1, V.A.C.S., but the rights and authority granted the Commissioner by the terms of Article 6702-1, V.A.C.S., are expressly reserved by the Commissioner in the event First Party fails to abide by the conditions above set forth.

W. Dyrhiser
First Party Signature

Street or Box

City, State and Zip Code

Telephone

Casta 100
Timber Tract

12-15-94
Date Signed

Robert Deo
County Judge

Gaddis Lindsey
Commissioner 1

Tommy D. Stanley
Commissioner 2

Clayton Boyd
Commissioner 3

Tommy Caldwell
Commissioner 4

Date Signed

Permit issued for a period not to exceed 90 days.

Road has significant damage from other trucks using road. J. Caldwell
12-15-94

FILED
REX A. SHAW
COUNTY CLERK
UPSHUR COUNTY TX.
DEC 23 AM 9:47

SPECIAL ROAD USE AGREEMENT CONTRACT

THE STATE OF TEXAS . X
COUNTY OF UPSHUR X

KNOW ALL MEN BY THESE PRESENTS

The undersigned Ted Davis Timber, hereinafter referred to as First Party, enters into and makes an agreement with Upshur County Commissioner of Precinct No. 1, Upshur County, Texas, and in order to get material to market it is necessary to use a portion of Upshur County roads located in Precinct No. 1, over which Commissioner has jurisdiction and obligation to maintain in good repair, and both parties being aware of possible damage to said roads as a result of hauling on and over same, enter into the following agreement:

1.
First Party agrees to use only that section of (describe exact route, direction and miles in tenths) _____
Hwy 154 on Bob White about 1 mile.

2.
First Party agrees to use its vehicles in such a manner as not to block or interfere with other traffic on said road, so that said road will be open to travel by the public at all times.

3.
First Party agrees to grade, maintain and otherwise repair said road, using its own equipment, labor and materials, if any needed, during the duration of time that First Party is removing logs from its lands located in Precinct No. 1, Upshur County.

4.
First Party agrees to put said road back into the same condition as it was prior to the commencement of hauling operations on the part of First Party.

5.
First Party agrees to POST SURETY BOND or CASH BOND in the amount of \$ _____ to Upshur County Commissioner's Court to insure performance of agreement.

6.
Nothing herein shall be construed as a waiver by the Commissioner of the authority granted him by Article 6702-1, V.A.C.S., but the rights and authority granted the Commissioner by the terms of Article 6702-1, V.A.C.S., are expressly reserved by the Commissioner in the event First Party fails to abide by the conditions above set forth.

Ted Davis Timber
First Party Signature
Rt. 1, Box 185
Street or Box
Texarkana, Tx. 75557
City, State and Zip Code
903-796-0217
Telephone
Thurman Martin
Timber Tract
12-21-94
Date Signed

Frederick D. Brown
County Judge
Edwards Lindsey
Commissioner 1
Tommy J. Stanley
Commissioner 2
Clair Reed
Commissioner 3
Tommy Ebbel
Commissioner 4

Date Signed

Permit issued for a period not to exceed 90 days

FILED
REX A SHAW
CLERK
94 DEC 23 AM 9:42
UPSHUR COUNTY, TX.
BY _____

THE STATE OF TEXAS §
COUNTY OF UPSHUR §

KNOW ALL MEN BY THESE PRESENTS

The undersigned Lasco, Inc., hereinafter referred to as First Party, enters into and makes an agreement with Upshur County Commissioner of Precinct No. 1, Upshur County, Texas, and in order to get material to market it is necessary to use a portion of Upshur County roads located in Precinct No. 1, over which Commissioner has jurisdiction and obligation to maintain in good repair, and both parties being aware of possible damage to said roads as a result of hauling on and over same, enter into the following agreement:

1.
First Party agrees to use only that section of (describe exact route, direction and miles in tenths) _____
North Point Pleasant Rd. and Fir

2.
First Party agrees to use its vehicles in such a manner as not to block or interfere with other traffic on said road, so that said road will be open to travel by the public at all times.

3.
First Party agrees to grade, maintain and otherwise repair said road, using its own equipment, labor and materials, if any needed, during the duration of time that First Party is removing logs from its lands located in Precinct No. 1, Upshur County.

4.
First Party agrees to put said road back into the same condition as it was prior to the commencement of hauling operations on the part of First Party.

5.
First Party agrees to POST SURETY BOND in the amount of \$ _____ to Upshur County Commissioner's Court to insure performance of agreement.

6.
Nothing herein shall be construed as a waiver by the Commissioner of the authority granted him by Article 6716, V.A.C.S., but the rights and authority granted the Commissioner by the terms of Article 6716, V.A.C.S., are expressly reserved by the Commissioner in the event First Party fails to abide by the conditions above set forth.

Kelley Hunt
First Party Signature
Box 1122
Street or Box
Gilmer, Tx.
City, State and Zip Code
843-2457
Telephone
Phillips
Timber Tract
12-20-94
Date Signed

[Signature]
County Judge
[Signature]
Commissioner 1
[Signature]
Commissioner 2
[Signature]
Commissioner 3
[Signature]
Commissioner 4

Date Signed

Permit issued for a period not to exceed 90 days.

FILED
REX A. SHAW
COUNTY CLERK
94 DEC 23 AM 9:42
UPSHUR COUNTY, TX.
BY _____
DEPUTY

SPECIAL ROAD USE AGREEMENT CONTRACT

THE STATE OF TEXAS §
COUNTY OF UPSHUR §

KNOW ALL MEN BY THESE PRESENTS

VOL 43 PG 212

The undersigned Weyerhaeuser Co, hereinafter referred to as First Party, enters into and makes an agreement with Upshur County Commissioner of Precinct No. 2, Upshur County, Texas, and in order to get material to market it is necessary to use a portion of Upshur County roads located in Precinct No. 2, over which Commissioner has jurisdiction and obligation to maintain in good repair, and both parties being aware of possible damage to said roads as a result of hauling on and over same, enter into the following agreement:

1.
First Party agrees to use only that section of (describe exact route, direction and miles in tenths) 1) Begonia Rd from intersection of Hwy 155 to Scott Rd. 2) Scott Rd to the end where Private Rd Begins. Note only 2/10³ of Scott Rd. is oil top - rest is iron ore

2.
First Party agrees to use its vehicles in such a manner as not to block or interfere with other traffic on said road, so that said road will be open to travel by the public at all times.

3.
First Party agrees to grade, maintain and otherwise repair said road, using its own equipment, labor and materials, if any needed, during the duration of time that First Party is removing Timber from its lands located in Precinct No. 2, Upshur County.

4.
First Party agrees to put said road back into the same condition as it was prior to the commencement of hauling operations on the part of First Party.

5.
First Party agrees to POST SURETY BOND in the amount of \$ _____ to Upshur County Commissioner's Court to insure performance of agreement.

6.
Nothing herein shall be construed as a waiver by the Commissioner of the authority granted him by Article 6716, V.A.C.S., but the rights and authority granted the Commissioner by the terms of Article 6716, V.A.C.S., are expressly reserved by the Commissioner in the event First Party fails to abide by the conditions above set forth.

Dreg Mayer
First Party Signature
H.L. 74 Box 00
Street or Box
Wright City OK 74766
City, State and Zip Code
(405) 981-1506
Telephone
Purchased from Jim Ward
Timber Tract
12-19-94
Date Signed

[Signature]
County Judge
Gaddis Lindsey
Commissioner 1
Tommy d. Stater
Commissioner 2
David Boyd
Commissioner 3
[Signature]
Commissioner 4
Date Signed

Permit issued for a period not to exceed 90 days.

FILED
REX A. SHAW
COUNTY CLERK
94 DEC 23 AM 9:42
UPSHUR COUNTY, TX.
BY _____
OFFICIAL

FILED
REX
COUNTY
94 DEC 23 AM 9:41
UPSHUR COUNTY, TX.



GTE Telephone Operations
Central Area

4200 Stone Road
Kilgore, Texas 75662

December 21, 1994 BY _____ D-FIFTY

The Honorable Commissioners Court
County of Upshur
Gilmer, Texas 75644

ROW 2 - Upshur County - Gladewater - 3P001CD. AI-RH:bc

Formal notice is hereby given that GTE Central proposes to place a buried telephone cable along the right-of-way of a Upshur County Road.

Attached are three copies of Form ED-135, "Notice of Proposed Installation Buried Cable," with sketches showing in detail a more exact location of this proposed construction. The new cable to be placed within the right-of-way at all locations possible, and at a minimum depth of 30 inches.

GTE Central agrees to assume liability for any damage to the roadway and/or right-of-way which may be caused from this construction.

In the event subsequent construction in connection with the repair, widening or improvement of the present roadway may require the lowering, revamping or relocation of the cable, GTE Central will bear all the expense of such lowering, revamping or relocation of the facilities.

If additional information is required, please notify me:

Ron Herron, Senior Engineer
GTE Central
4200 Stone Road
Kilgore, Texas 75662
903-983-4911

Ron Herron
Ron Herron
Senior Engineer

Att

GTE Service Corporation/A part of GTE Corporation



**NOTICE OF COMMUNICATION
LINE INSTALLATION**

DATE December 21, 1994

TO THE COMMISSIONER'S COURT OF Upshur COUNTY

ATTENTION COUNTY JUDGE:
Gilmer, Texas

Formal notice is hereby given that GTE SOUTHWEST INCORPORATED will construct a communication line within the right-of-way of a County Road in Upshur County, Texas as follows:

GTE proposes to bury a new cable along the east right-of-way of North Phillip Springs north of Cannon Street to intersection of Willow Oak Road and N. Phillip Springs Road. This new construction will be for a distance of 3500 feet and is more clearly shown by the attached three copies of the work order.

The location and description of this line and associated appurtenances is more fully shown by three copies of drawings attached to this notice. The line will be constructed and maintained on the County Road right-of-way in accordance with governing laws

Notwithstanding any other provision contained herein, it is expressly understood that tender of this notice by the GTE Southwest Incorporated does not constitute a waiver, surrender, abandonment or impairment of any property rights, franchise, easement, license, authority, permission, privilege or right now granted by law or may be granted in the future and any provision or provisions so construed shall be null and void.

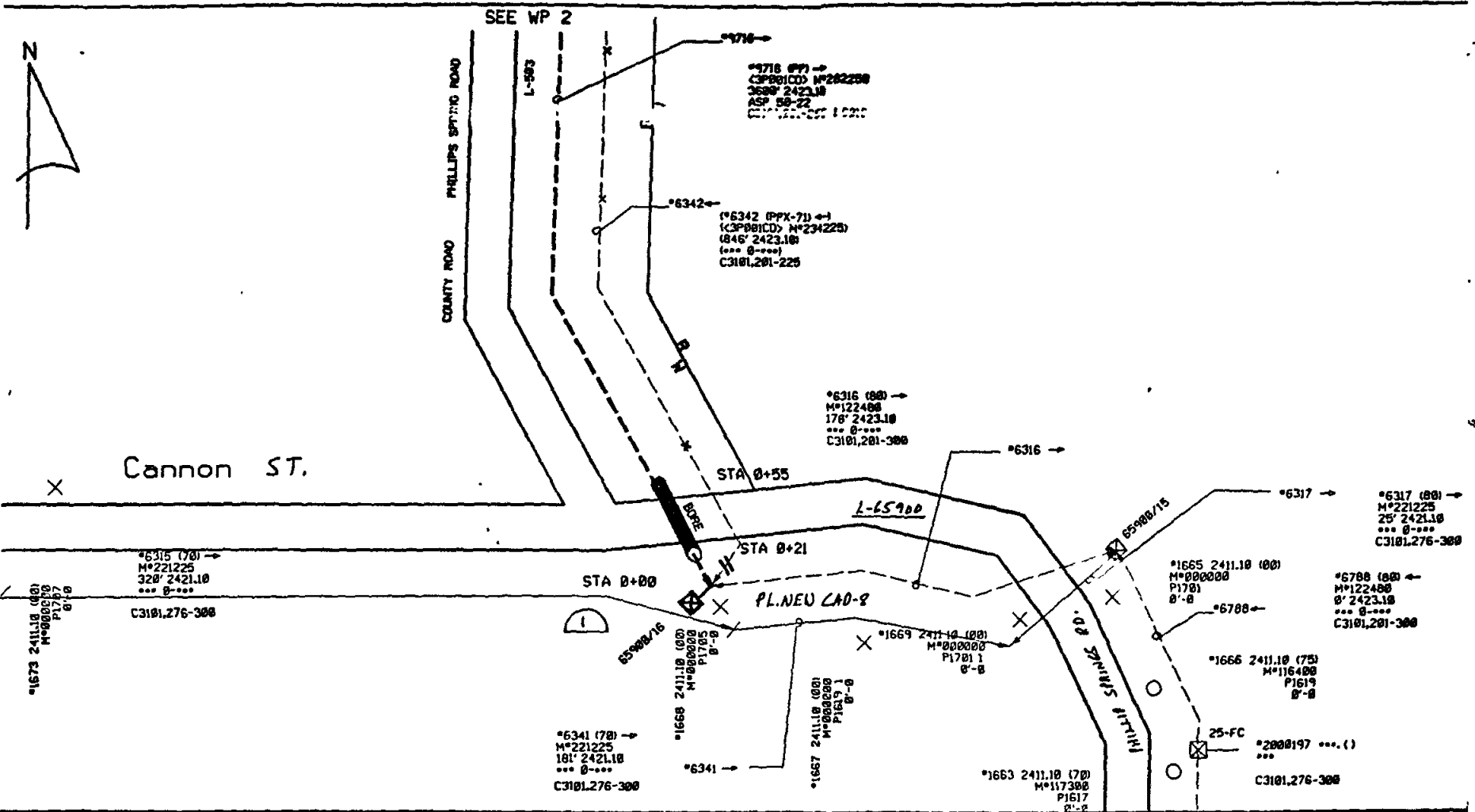
Construction of this line will begin on or after January 14, 19 95.

GTE SOUTHWEST INCORPORATED

By Rex Herron /s/
Senior Engineer

GLADEWATER
3P001CD

Address 4200 Stone Road
Kilgore, TX 75662
903-983-4911



NOTE AREA — WORK SAFE

S:11		AREA	STATE: TX
DIVISION: EASTERN D	EXCH: 5238	REM. CD: 088	
W.C.: 8458	NO NO: 3P881CD	TAX DST: 28519	
TITLE: RPL FULL CA PHILLIP SPRINGS RD L-8			
TWP:	RNG:	SEC:	SAL: ***
DATE: 12/15/94	REV. DATE:	SCALE: 1"=30'	
FILE: wpl.dgn	DRWN: WPS	END: BTS	APPVD: PRINT: wpl OF 5



SEE WP 3

PHILLIPS SPRING RD

L-583

5-BLOCK-5

PL NEW CAD 8

STA 8+83

09719 2423.18 (PP)
 (C3P001CD) M*234225
 18" 2423.18
 ASP 58-22
 C3101.246-250 89716

6342

06342 (PPX-7U) ←
 (C3P001CD) M*234225
 18" 2423.18
 ASP 58-22
 C3101.201-225

9716

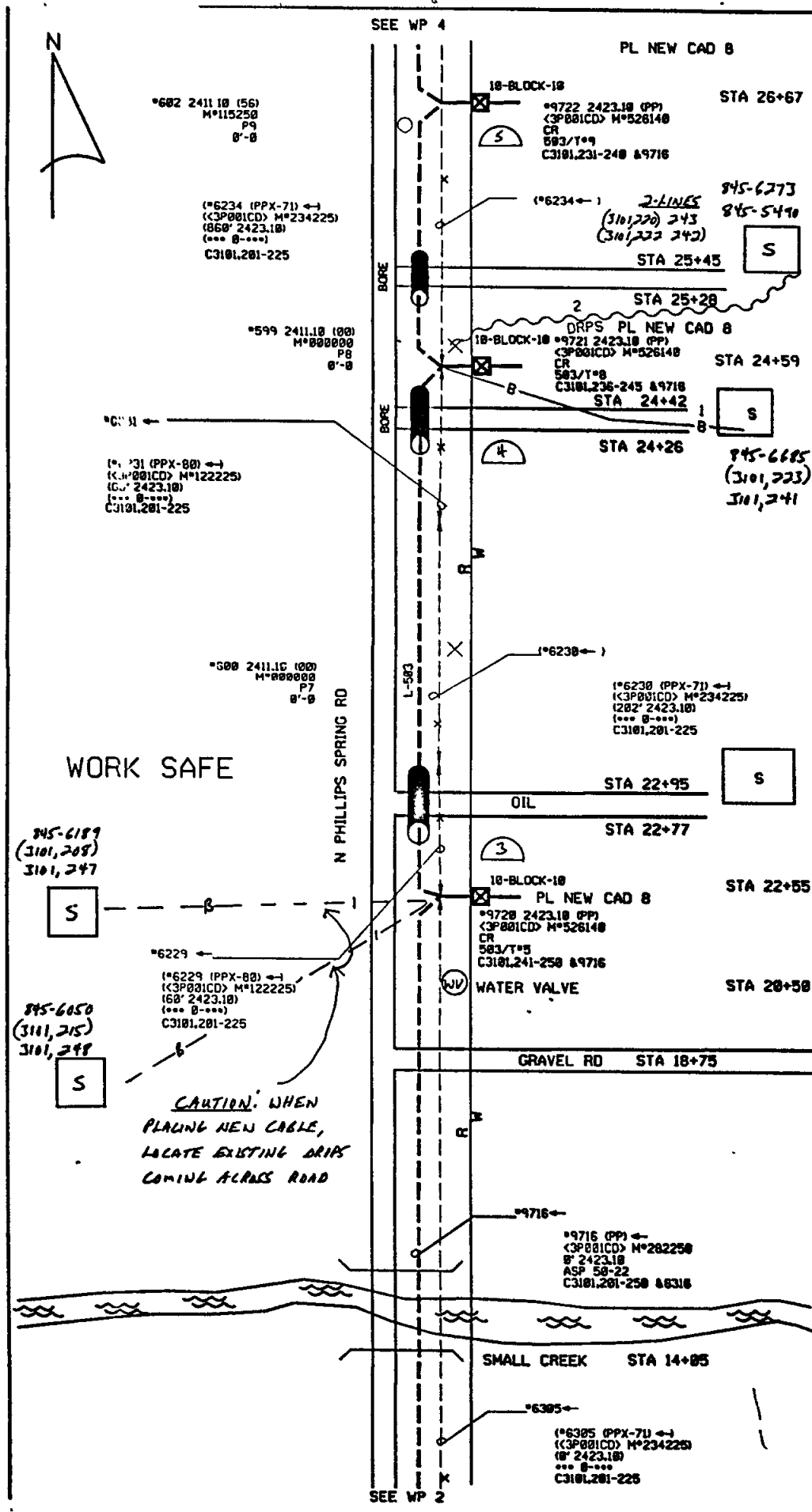
09716 (PP) ←
 (C3P001CD) M*202250
 8" 2423.18
 ASP 58-22
 C3101.201-250 86316

STA 5+76

SEE WP 1

(OTE) SII	AREA	STATE	TX
DIVISION: EASTERN D	EXCH: 5230	REM. CD: 000	
V.C.: 8458	NO. NO. 3P001CD	TAX DST: 4	28519
TITLE: RPL FULL CA PHILLIP SPRINGS RD L-5			
TWP: []	ING: []	SEC: []	SALS: []
DATE: 12/15/94	REV. DATE:	SCALE: 1"=50'	
FILE: sp-2.dgn	DRWN: []	ENG: []	APPROV: []
	VP8: []	BITS: []	PRINT: []
			WP2 OF 5

NOTE AREA

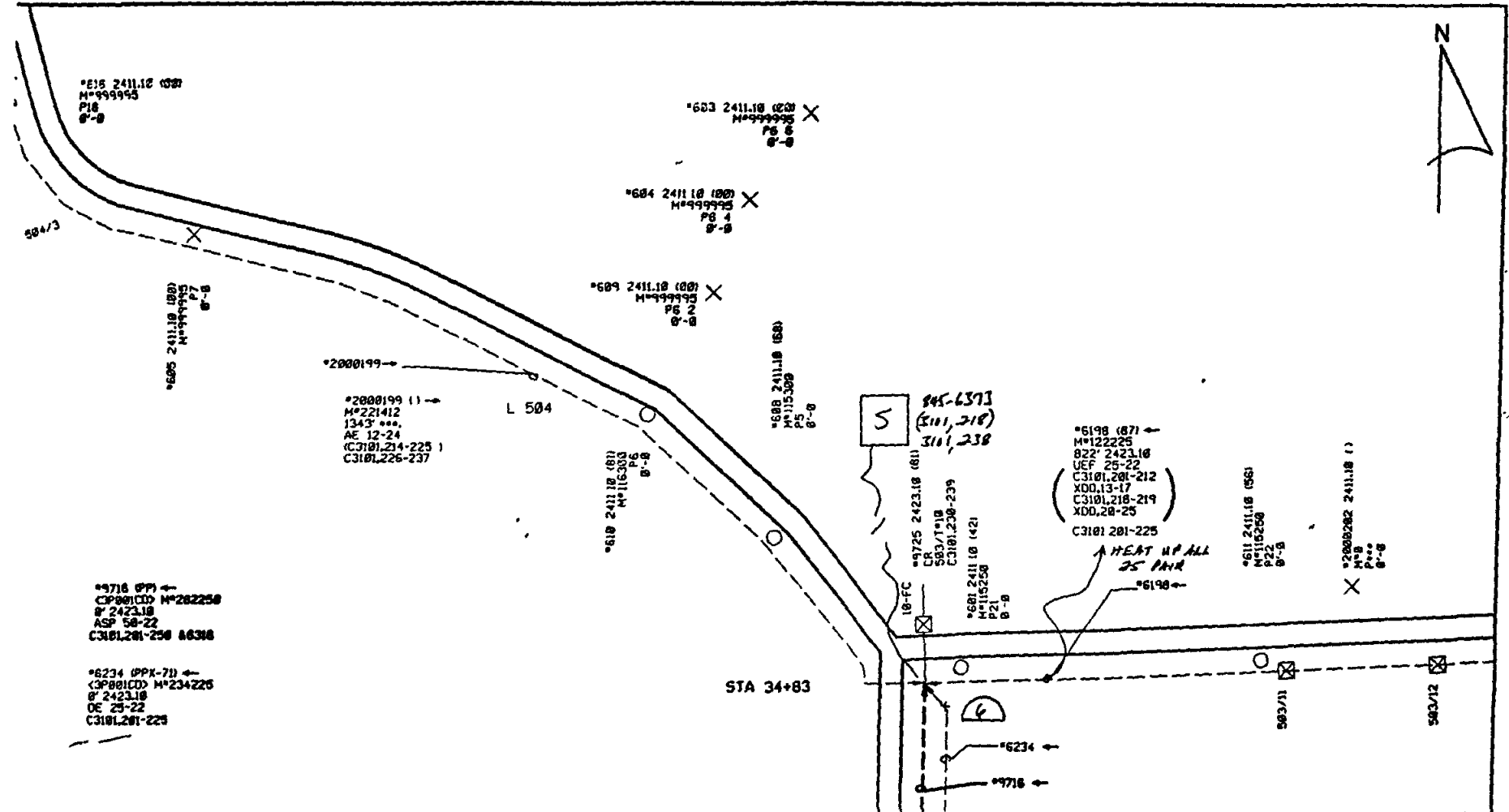


STATE: TX	AREA	SI
DIVISION: EASTERN D	EXCH: 5238	REM. CD: 808
W.C. 8458	NO. 308010	TAX DIST: 28519
TITLE: RPL FULL CA. PHILLIP SPRINGS RD L-5		
DATE: 12/15/94	REV. DATE:	SCALE: 1"=100'
FILE: ep3.dwg	DRWN: WPS	ENGR: BJS
	APPROV:	PRINT: #3 OF 5

845-6381
(310,221)
310,244

NOTE AREA

Vol. 43 PG 218



NOTE AREA		SEE WP 3		(GID) S11 AREA STATE TX DIVISION: EASTERN D EXCH: 5230 REM. CD: 000 W.C.: 8458 (WO NO. 3P881C) TAX DST.: 28919 TITLE: RPL FULL CA PHILLIP SPRINGS RD L-5 TWP: RNG: SEC: SAL: *** DATE: 12/19/94 REV. DATE: SCALE: 1"=100' FILE: up4.dgn DRWN: WPB ENG: STS APRVD: PRINT: up4 DP 3	
-----------	--	----------	--	---	--

ISSUED 8-21-80
EFFECTIVE OCT 1 1980
DOCKET 10
11
698
3094
SCALE 1 inch = 2 Mi



TEXAS GENERAL EXCHANGE TARIFF
MAP SUPPLEMENT SECTION 6
Gladewater, Texas
Exchange Area Boundary
Third Revised SHEET NO. 94C
Cancelling Second Revision SHEET NO. 94C

ALL BOUNDARIES ARE 600 FEET FROM
ROADS UNLESS OTHERWISE NOTED

F. E. HIGHTOWER
VICE PRESIDENT--REVENUE REQUIREMENTS



